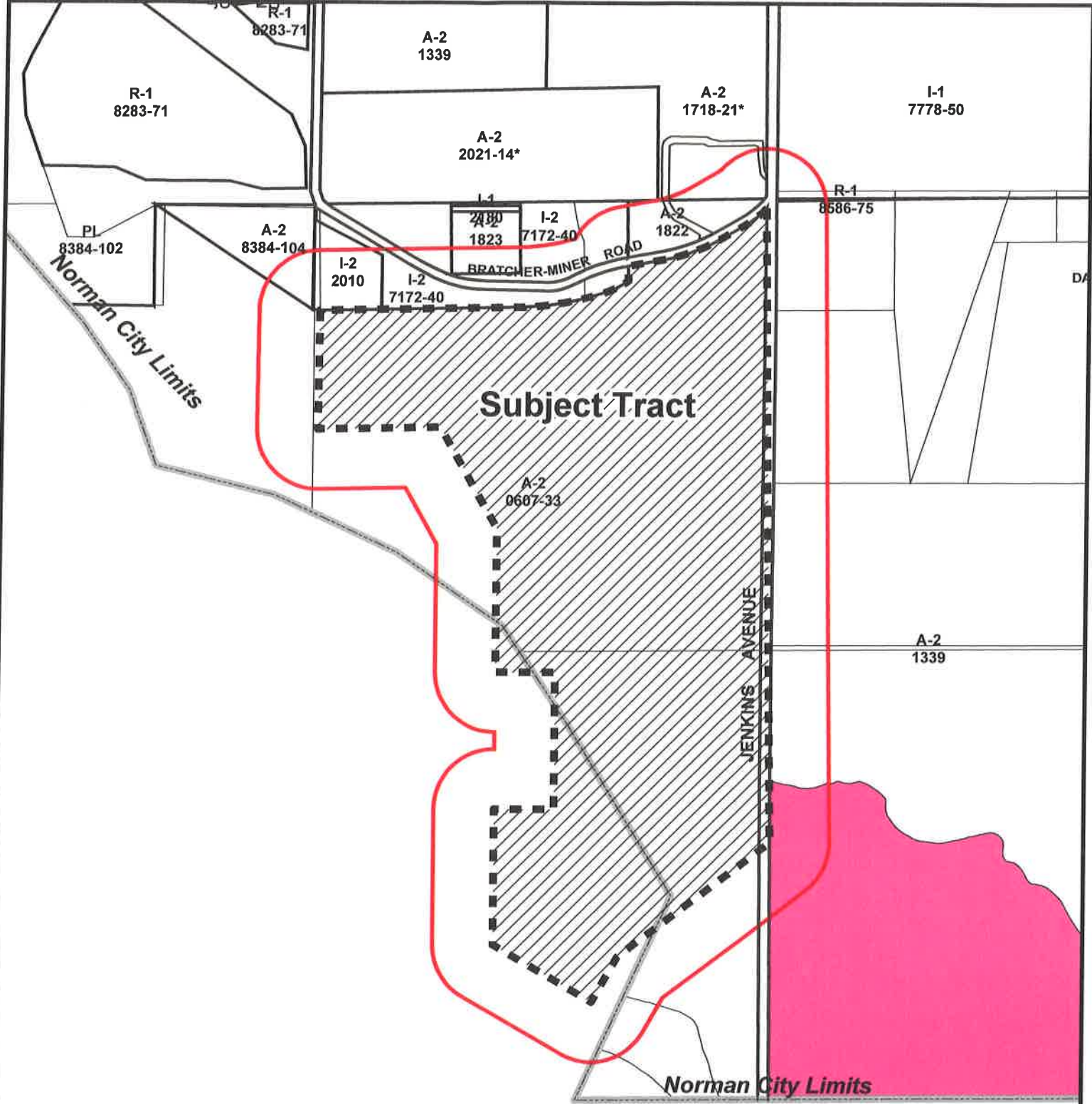


Item 10
City of Norman – Norman Utilities Authority
3500 Jenkins Avenue

PROTEST MAP & LETTER



Protest Map





4.7% Protest Within Notification Area

Map Produced by the City of Norman
 Geographic Information System.
 The City of Norman assumes no
 responsibility for errors or omissions
 in the information presented.



0 400 800 Feet

July 6, 2021

-  Subject Tract
-  Notification Area
-  Protest
-  Protest Outside Notification Area



July 2, 2021

City of Norman Planning Commission
201 West Gray A
Norman, OK 73069

Dear Planning Commission:

I own land at the corner of South Jenkins and Post Oak Road in the City of Norman that is held in the Kevin John Potts Trust (attached is the Memorandum of Trust that authorizes me to sign on behalf of the trust). I oppose any construction to be done in the "Special Use Land Area" that has been requested by the City of Norman/Norman Utilities Authority on south Jenkins that will create impervious surfaces unless there is an adequate stormwater mitigation plan proposed.

This protest is due to the fact that that my property has been adversely impacted by flooding created by the lack of stormwater mitigation in this area.



Kevin John Potts

FILED IN THE OFFICE
OF THE CITY CLERK
ON 7/2/21