


PETERS AVE

## March 2019 Aerial Photography





Map Produced by the City of Norman  
Geographic Information System.  
The City of Norman assumes no  
responsibility for errors or omissions  
in the information presented.



March 4, 2021

0 10 20 Ft.

 Subject Tract

 Zoning