
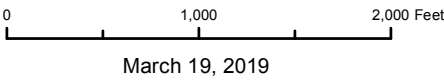


# Flood Avenue Water Line Replacement



## Robinson Street to Venture Drive

 Map Produced by the City of Norman  
Geographic Information System.  
The City of Norman assumes no  
responsibility for errors or omissions  
in the information presented.



March 19, 2019



 Project Extent  
 Water Mains