









Legend

-  Building
-  CCFBC Parking Setback
-  Required Build Line
-  Urban General
-  Townhouse Small Apt
-  Detached
-  Urban Residential
-  Urban Storefront



March 4, 2019

Map Produced by the City of Norman
Geographic Information System.
The City of Norman assumes no
responsibility for errors or omissions
in the information presented.

405 Park Drive

0 30 Feet

