


**Subject Tract**


# Norman 2025 Land Use Plan





Map Produced by the City of Norman  
 Geographic Information System.  
 (405) 366-5316  
 The City of Norman assumes no  
 responsibility for errors or omissions  
 in the information presented.



February 6, 2014



-  Subject Tract
-  Zoning