







-  Contributing Parcels (61 Parcels, 62.3% by acreage)
-  Proposed District (103 Parcels)
-  Contributing Structures
-  Non Contributing Structures
-  Warrants Further Study

**Proposed Southridge Historical District:  
Structures and Parcels with Characteristics  
Contributing to Historic Designation**



Map Produced by the City of Norman  
Geographic Information System.  
The City of Norman assumes no  
responsibility for errors or omissions  
in the information presented.

Map D  
August 26, 2016



0 200 Ft

LINDSEY STREET