

TEMPORARY CONSTRUCTION EASEMENT

Know all men by these presents:

That Goodman and Sons, L.L.C., an Oklahoma Limited Liability Company, in consideration of the sum of One Dollar (\$1.00), receipt of which is hereby acknowledged, and for and upon other good and valuable considerations, does hereby grant, bargain, sell and convey unto the City of Norman, a municipal corporation, a Temporary Construction Easement and right-of-way over, across, and under the following described real estate and premises situated in the City of Norman, Cleveland County, Oklahoma, to wit:

See attached Legal Description/Exhibit for Parcel 7

With the right of ingress and egress to and from the same, for the purpose of surveying, laying out, constructing, maintaining, and operating a public utility(ies) and/or roadway(s) as indicated below:

TEMPORARY CONSTRUCTION

It is a condition of this easement that it shall not be filed for record and that all rights conveyed to the City of Norman by this instrument shall terminate upon completion of construction of the new waterline project.

To have and to hold the same unto the said City of Norman, its successors, and assigns until completion of construction of the proposed project pertinent to the above described parcel.

Signed and delivered this 3rd day of August, 2020

Goodman and Sons, L.L.C., an Oklahoma Limited Liability Company by:

Brad Goodman _____ Manser _____
Title

REPRESENTATIVE ACKNOWLEDGEMENT

STATE OF OKLAHOMA, COUNTY OF Cleveland, SS.

Before me, the undersigned, a Notary Public in and for said County and State, on this 3rd day of August, 2020 personally appeared Brad Goodman, to me known to be the identical person(s) who executed the foregoing grant of easement and acknowledged to me that he executed the same as his free and voluntary act and deed for the uses and purposes therein set forth.

WITNESS my hand and seal the day and year last above written.

My Commission Expires: 1/20/24 Notary Public: Elle Najm

Approved as to form and legality this _____ day of _____, 20____.

City Attorney

Approved and accepted by the Council of the City of Norman, this _____ day of _____, 20____.

Mayor

ATTEST:

City Clerk
SEAL:



LEGAL DESCRIPTION

A temporary construction easement for the purpose of constructing pavement widening and sidewalks.

A parcel of land in the Southwest Quarter of Section 29, Township 9 North, Range 2 West of the Indian Meridian, Cleveland County, Oklahoma being more particularly described as follows:

Parcel 7 - Temporary Construction Easement

BEGINNING at the Northeast Corner of Lot 16 of Block 21 of ORIGINAL TOWNSITE OF NORMAN, BOOK 1 OF PLATS, Page 27;

THENCE S27°37'46"E a distance of 45.03 feet along the East line of said Lot 16;

THENCE S62°13'04"W a distance of 9.81 feet;

THENCE N27°46'56"W a distance of 30.90 feet;


THENCE S62°13'04"W a distance of 1.50 feet;

THENCE N27°46'56"W a distance of 14.16 feet to a point on the North line of said Lot 16;

THENCE N62°22'14"E a distance of 11.43 feet along the North line of said Lot 16 to the POINT OF BEGINNING.

Said parcel containing 466.00 square feet or 0.011 acres more or less.

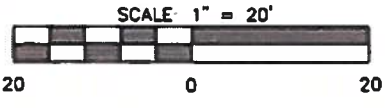
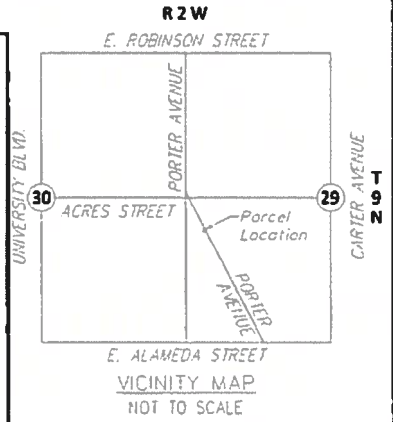
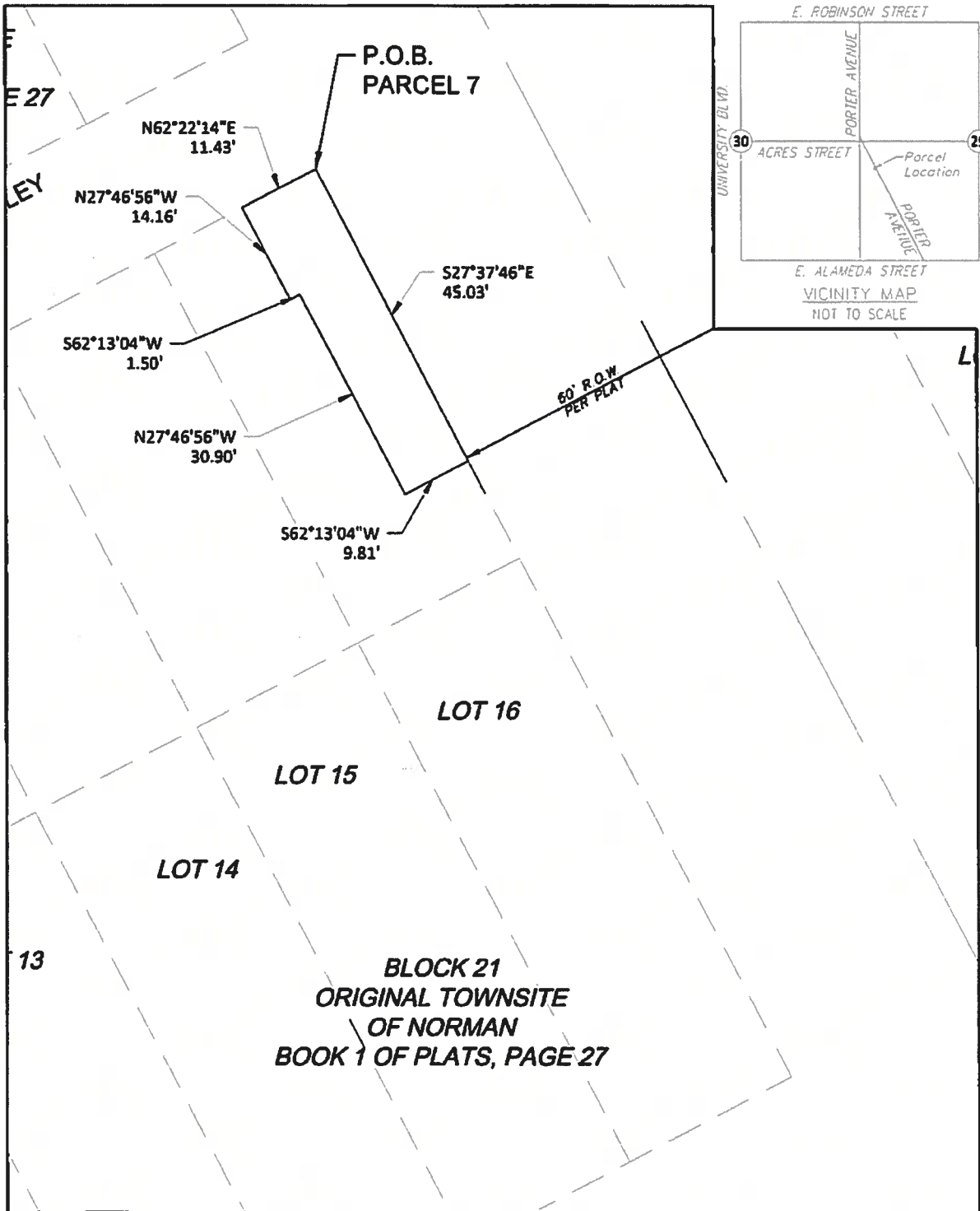
U:\Projects\178 - Porter and Acres Intersection Improvements\DWG\Easement Documentation - temp pw.dwg P7 - K1 P7 - J1 12/10/2019 4:21 PM Cotton




PORTER AND ACRES
 INTERSECTION IMPROVEMENTS
 PROJECT NAME
 PARCEL 7 - EXHIBIT J1
 SHEET TITLE
 12/06/2019 K-1213-165 1 / 2
 DATE PROJECT NO. SHEET / OF

Norman, Oklahoma • 405.310.6435
 CA 03714 EXP 6-30-20

U:\Projects\178 - Porter and Acres Intersection Improvements\DWG\Easement Documentation - temp rw.dwg Colton P7 - J2 P7 - K2 12/10/2019 4:21 PM



THIS TRACT EXHIBIT IS NOT A LAND OR BOUNDARY SURVEY PLAT



PORTER AND ACRES
INTERSECTION IMPROVEMENTS
PROJECT NAME

PARCEL 7 - EXHIBIT J2
SHEET TITLE

12/06/2019 K-1213-165 2 / 2
DATE PROJECT NO. SHEET / OF

Norman, Oklahoma • 405.313.8433
CA 1-5714 EP 6-30-20