






Proposed Woodcrest Sewer Interceptor Alignment

-  Proposed Manholes
-  Proposed Alignment
-  Parcels
-  100yr. Floodplain
-  Floodway



1 inch = 1,000 feet
January 21, 2015



Map produced by the City of Norman Geographic Information System.

The City of Norman assumes no responsibility for errors or omissions in the information presented.

