

## DEVELOPMENT COMMITTEE

---

FINAL PLAT  
FP-2021-5

DATE:  
November 18, 2020

---

### STAFF REPORT

**ITEM:** Consideration of a Final Plat for RED CANYON RANCH ADDITION, SECTION 7, A PLANNED UNIT DEVELOPMENT.

**LOCATION:** Generally located one-quarter of a mile west of 12<sup>th</sup> Avenue N.E. and one-half mile north of East Tecumseh Road.

### **INFORMATION:**

1. Owners. Sweet Grass Partners, L.L.C.
2. Developer. Sweet Grass Partners, L.L.C.
3. Engineer. SMC Consulting Engineers, P.C.

### **HISTORY:**

1. October 21, 1961. City Council adopted Ordinance No. 1312 annexing this property into the Norman Corporate City Limits without zoning.
2. October 30, 1961. Planning Commission recommended to City Council that this property be placed in A-2, Rural Agricultural District.
3. December 12, 1961. City Council adopted Ordinance No. 1322 placing this property in A-2, Rural Agricultural District.
4. December 8, 1966. Planning Commission, on a vote of 6-0, recommended to City Council that a portion of this property be rezoned from A-2 Rural Agricultural District to R-1, Single Family Dwelling District.
5. December 27, 1966. City Council, on a vote of 6-0, adopted Ordinance No. 1954, placing a portion of this property in R-1, Single Family Dwelling District and removing it From A-2, Rural Agricultural District.
6. November 3, 1983. The Norman Board of Parks Commissioners, on a vote of 6-0, recommended park land dedication for Woodcrest II Addition.
7. December 15, 1983. Planning Commission, on a vote of 8-0-1, recommended to City Council that a portion of this property be placed in R-1, Single Family Dwelling District, and removed from A-2, Rural Agricultural District

## HISTORY (CON'T)

8. December 15, 1983. Planning Commission, on vote of 8-0-1, approved the preliminary plat for Woodcrest II Addition.
9. January 10, 1984. City Council adopted Ordinance No. O-8384-76, placing a portion of this property in R-1, Single Family Dwelling District and removing it from A-2, Rural Agricultural District.
10. December 15, 1988. Approval of the preliminary plat for Woodcrest II Addition became null and void.
11. June 14, 2001. Planning Commission, on a vote of 6-0-1, recommended to City Council that a portion of this property be placed in R-1, Single Family Dwelling District and PL, Park Land and removing it from R-1, Single Family Dwelling District.
12. June 14, 2001. Planning Commission, on a vote of 6-0-1, recommended to City Council that the preliminary plat for Summerlin Addition be approved.
13. July 25, 2001. City Council adopted Ordinance No. O-0001-68 placing a portion of this property in R-1, Single Family Dwelling District and PL, Park Land removing it from R-1, Single Family Dwelling District.
14. July 25, 2001. City Council approved the preliminary plat for Summerlin Addition.
15. October 14, 2004. Planning Commission, on a vote of 6-0-1, postponed the request to place this property in a PUD, Planned Unit Development and remove it from R-1 and PL zoning classifications.
16. October 14, 2004. Planning Commission, on a vote of 6-0-1, postponed the preliminary plat for Red Rock Addition at the request of the applicant.
17. March 2, 2006. The Norman Board of Parks Commissioners, on a vote of 7-0, recommended private park land for Red Rock Addition.
18. March 9, 2006. Planning Commission, on a vote of 8-0-1, recommended to City Council that this property be placed in Planned Unit Development and removed from R-1, Single Family Dwelling District and PL, Park Land.
19. March 9, 2006. Planning Commission, on a vote of 8-0-1, recommended to City Council the approval of the preliminary plat for Red Rock Addition.
20. April 25, 2006. City Council postponed Ordinance No. O-0506-45 that would place this property in Planned Unit Development and remove it from R-1, Single Family Dwelling District and PL, Park Land.
21. May 9, 2006. City Council adopted Ordinance No. O-0506-45 placing a portion of this property in Planned Unit Development and removing it from R-1, Single Family Dwelling District.

## HISTORY (CON'T)

22. May 9, 2006. City Council approved the preliminary plat for Red Rock Addition.
23. April 10, 2008. Planning Commission, on a vote of 8-0, recommended to City Council that this property be placed in the Planned Unit Development and removing it from R-1, Single Family Dwelling District.
24. April 10, 2008. Planning Commission, on a vote of 8-0, recommended to City Council that Proposals "A" and "B" of the preliminary plat for Red Canyon Ranch Addition, a Planned Unit Development, be approved.
25. May 27, 2008. City Council adopted Ordinance No. O-0708-40 placing this property in the Planned Unit Development.
26. May 27, 2008. City Council approved the preliminary plat (Proposal "B") for Red Canyon Ranch Addition, a Planned Unit Development.
27. November 12, 2015. Planning Commission, on a vote of 9-0, recommended to City Council the amendment of the NORMAN 2025 Land Use and Transportation Plan from Commercial Designation to Low Density Residential for a portion of the property.
28. November 12, 2015. Planning Commission, on a vote of 9-0, recommended to City Council the amendment of the Planned Unit Development established with Ordinance No. O-0708-40 to amend the uses allowed in specific areas.
29. November 12, 2015. Planning Commission, on a vote of 9-0 recommended to City Council that the preliminary plat for Red Canyon Ranch Addition, a Planned Unit Development, be approved.
30. December 22, 2015. City Council amended the NORMAN 2025 Land Use and Transportation Plan placing a portion of this property in the Low Density Residential and removing it from the Commercial Designation.
31. December 22, 2015. City Council adopted Ordinance No. O-1516-23 amending the Planned Unit Development established with O-0708-40. A commercial area was changed to residential use.
32. December 22, 2015. City Council approved the preliminary plat for Red Canyon Ranch Addition, a Planned Unit Development.
33. January 14, 2016. Planning Commission, on a vote of 7-0, recommended to City Council amending the PUD narrative approved with Ordinance No. O-1516-23 and established with O-0708-40.
34. February 23, 2016. City Council adopted Ordinance No. O-1516-34 amending the PUD narrative established with Ordinance No. O-0708-40.

### **IMPROVEMENT PROGRAM:**

1. Fire Hydrants. Fire hydrants will be installed in accordance with approved plans. Their locations have been approved by the Norman Fire Department.
2. Permanent Markers. Permanent markers will be installed prior to filing of the final plat.
3. Sanitary Sewers. Sanitary sewer mains will be installed in accordance with approved plans and City and Department of Environmental Quality standards.
4. Sidewalks. Sidewalks will be constructed on each lot prior to occupancy.
5. Storm Sewers. Storm sewers and appurtenant drainage structures will be installed in accordance with approved plans and City drainage standards. Storm sewers will be constructed to drain streets and lots. A privately maintained detention facility has been constructed for the conveyance of storm water.
6. Streets. Streets will be constructed in accordance with approved plans and City paving standards.
7. Water Mains. Water mains will be installed in accordance with approved plans and City and Department of Environmental Quality standards.

### **PUBLIC DEDICATIONS:**

1. Easements. All required easements are dedicated to the City on the final plat.
2. Rights-of-Way. Street rights-of-way are dedicated to the City on the final plat.

**SUPPLEMENTAL MATERIAL:** Copies of a location map, preliminary plat and final plat are attached.

### **DEVELOPMENT COMMITTEE COMMENTS:**

The engineer for the developer has requested the Development Committee approve the program of public improvements and final plat for Red Canyon Ranch Addition, Section 7, a Planned Unit Development and submit it to City Council for consideration.

This property consists of 12.69 acres and forty-seven (47) lots and one (1) common area. The common area will be maintained by the Home Owners Association. There have been 279 single-family residential lots filed of record with Sections 1 through 6. With the filing of this final plat there will be fifty (50) remaining single-family lots and 11 commercial lots.

A warranty deed for private park land will be filed of record in the name of the Home Owners Association to satisfy park land requirements.

Traffic impact fees in the amount of \$25,099.60 will be required prior to filing the final plat.

The final plat is consistent with the preliminary plat.


APPLICATION FOR  
DEVELOPMENT COMMITTEE ACTION

Date: 10/16/2020

Part I: To be Completed by Applicant:

1. Applicant(s):  
Sweetgrass Partners, LLC

---

Signature of Applicant(s):  
Christopher D. Anderson, PE (as Agent for applicant) 

---

Telephone Number and Address:  
SMC Consulting Engineers, P.C.  
815 W. Main Street  
Oklahoma City, Oklahoma 73106 (405)-232-7715

2. Project Name and Legal Description:  
Red Canyon Ranch Section 7

---

Action Request of Development Committee:  
Approve the program of improvements and final plat and submit to City Council for consideration

Part II: To Be Completed by Development Committee:



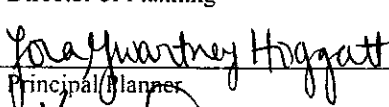


Development Committee Met on: November 18, 2020

Development Committee Findings:

The engineer for the owner has requested the Development Committee approve the program of public improvements and final plat/site plan for Red Canyon Ranch Addition, Section 7, a Planned Unit Development and submit the final plat/site plan to City Council for consideration. The public improvements consist of street paving, drainage, sanitary sewer, water and sidewalks.

Development Committee Recommendations:

Approve the program of public improvements and final plat/site plan and submit the final plat/site plan to City Council for consideration.

		Record of Acceptance:			
		Yes	No	Yes	No
	<input checked="" type="checkbox"/> Yes <input type="checkbox"/> No	<input type="checkbox"/>	<input type="checkbox"/>	<input type="checkbox"/>	<input type="checkbox"/>
Director of Public Works		Director of Planning			
	<input checked="" type="checkbox"/> Yes <input type="checkbox"/> No	<input checked="" type="checkbox"/>	<input type="checkbox"/>	<input checked="" type="checkbox"/>	<input type="checkbox"/>
Director of Utilities					
	<input checked="" type="checkbox"/> Yes <input type="checkbox"/> No	<input checked="" type="checkbox"/>	<input type="checkbox"/>	<input checked="" type="checkbox"/>	<input type="checkbox"/>
City Engineer					
		Subdivision Development Manager			