




36th Avenue NW from Tecumseh to Indian Hills Road



Map Produced by the City of Norman
 Geographic Information System.
 (405) 366-5316
 The City of Norman assumes no
 responsibility for errors or omissions
 in the information presented.



March 19, 2013
 0 1,000 2,000 Ft.

-  New Traffic Signal
-  Project Location