# OIL WELL SITE PLAN

# CLASSEN BUSINESS PARK

A PART OF THE S.E. ¼ OF SECTION 16, T8N, R2W, I.M.
NORMAN, CLEVELAND COUNTY, OKLAHOMA

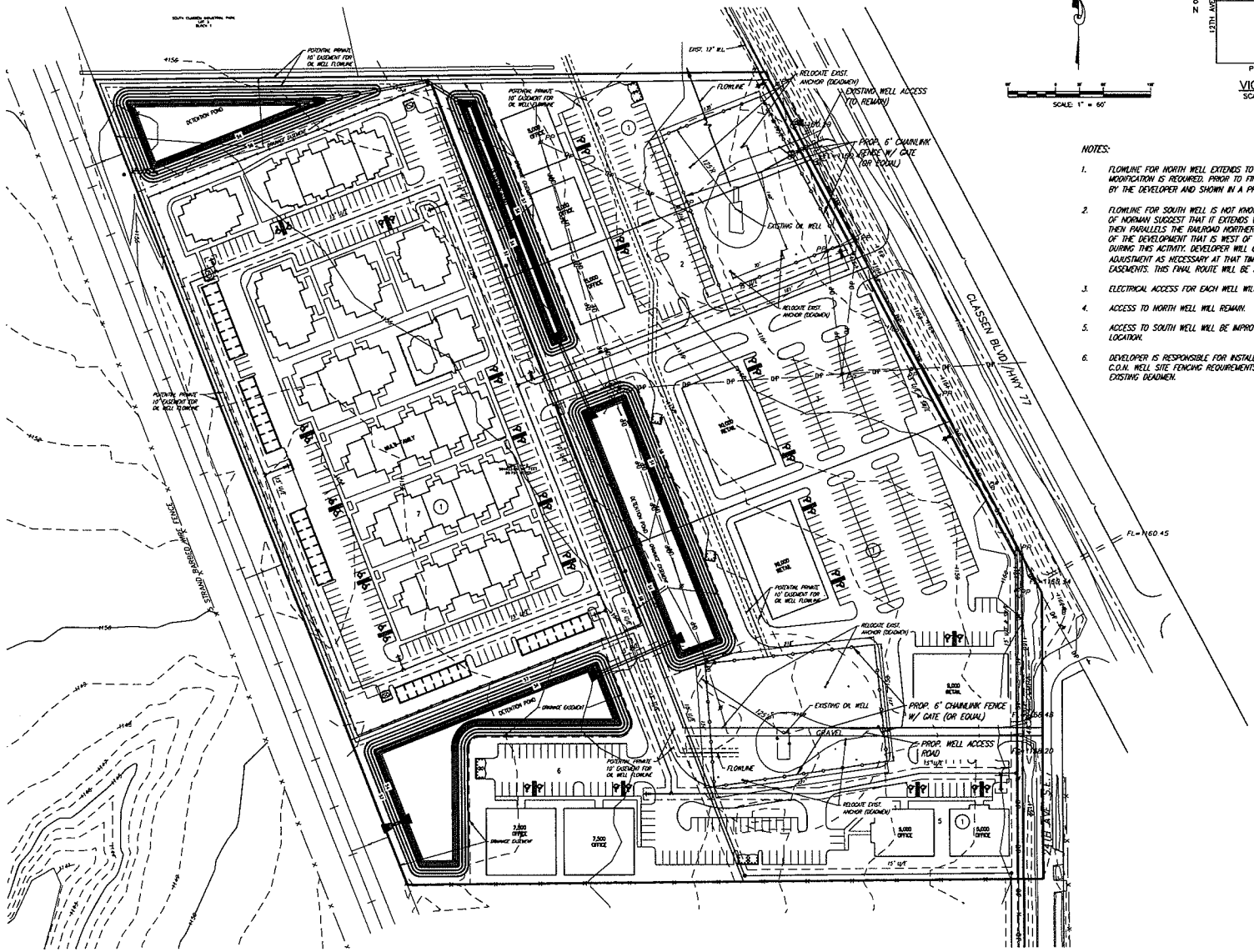


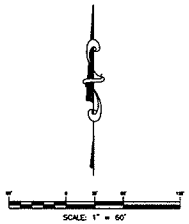


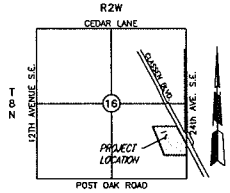


VICINITY MAP
SCALE: 1" = 2000'

NOTES:

1. FLOWLINE FOR NORTH WELL EXTENDS TO THE NORTH TO THE ADJACENT PROPERTY. NO MODIFICATION IS REQUIRED. PRIOR TO FINAL PLATTING THIS FLOWLINE WILL BE FIELD VERIFIED BY THE DEVELOPER AND SHOWN IN A PRIVATE 10' FLOWLINE EASEMENT.
2. FLOWLINE FOR SOUTH WELL IS NOT KNOWN. OPERATOR AND OIL/GAS INSPECTOR FOR CITY OF NORMAN SUGGEST THAT IT EXTENDS WESTERLY TO THE RAILROAD RIGHT-OF-WAY AND THEN PARALLELS THE RAILROAD NORTHERLY. THIS IS THE ASSUMED LOCATION. CONSTRUCTION OF THE DEVELOPMENT THAT IS WEST OF THIS OIL WELL WILL ATTEMPT TO LOCATE THIS LINE DURING THIS ACTIVITY. DEVELOPER WILL COORDINATE WITH OIL WELL OPERATOR AND MAKE ADJUSTMENT AS NECESSARY AT THAT TIME. TWO POSSIBLE ROUTES ARE SHOWN IN 10' EASEMENTS. THIS FINAL ROUTE WILL BE DETERMINED UPON FINAL PLATTING.
3. ELECTRICAL ACCESS FOR EACH WELL WILL REMAIN.
4. ACCESS TO NORTH WELL WILL REMAIN.
5. ACCESS TO SOUTH WELL WILL BE IMPROVED BY HARD SURFACE ROAD IN THE NEAR SAME LOCATION.
6. DEVELOPER IS RESPONSIBLE FOR INSTALLATION OF 6' CHAINLINK FENCE AS SHOWN PER C.O.N. WELL SITE FENCING REQUIREMENTS, AND TO ANY ADJUSTMENTS NECESSARY OF THE EXISTING DEADMEN.

© SMC CONSULTING ENGINEERS, P.C. ALL RIGHTS RESERVED. THESE DOCUMENTS MAY NOT BE USED FOR ANY PURPOSES WITHOUT PRIOR WRITTEN PERMISSION FROM SMC CONSULTING ENGINEERS, P.C.

CLASSEN BUSINESS PARK

24th AVE. S.E. & POST OAK RD.
NORMAN, OKLAHOMA

SMC
SMC Consulting Engineers, P.C.
315 W. Gray, Suite B, Norman, OK 73069
Ph: 405-329-7115 Fax: 405-329-7893
Email: mail@smcce.com
OKLAHOMA CERTIFICATE OF AUTHORIZATION NO. CA-1463 EXP. 06/30/2017

| No. | Revision | By | Date |
|---|---|---|---|
| 1 | Revised per City comments | DGW | 01/12/2017 |
| 2 | Revised per City comments | DGW | 03/13/2018 |

PROJECT NO.: 6031100
DATE: 11/07/16
SCALE: 1" = 40'
DRAWN BY: D.G.
ENGINEER:
P.E. NUMBER:

Oil Well Site Plan

SHEET NO.
1