NORMAN RURAL
CERTIFICATE OF SURVEY
CADDELL ESTATES

NW1/4 OF SECTION 8, T8N, R1W.I.M.

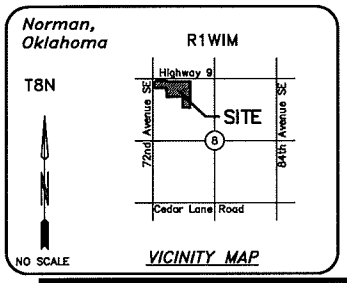

GRAPHIC SCALE

(IN FEET)
1 inch = 200 ft.

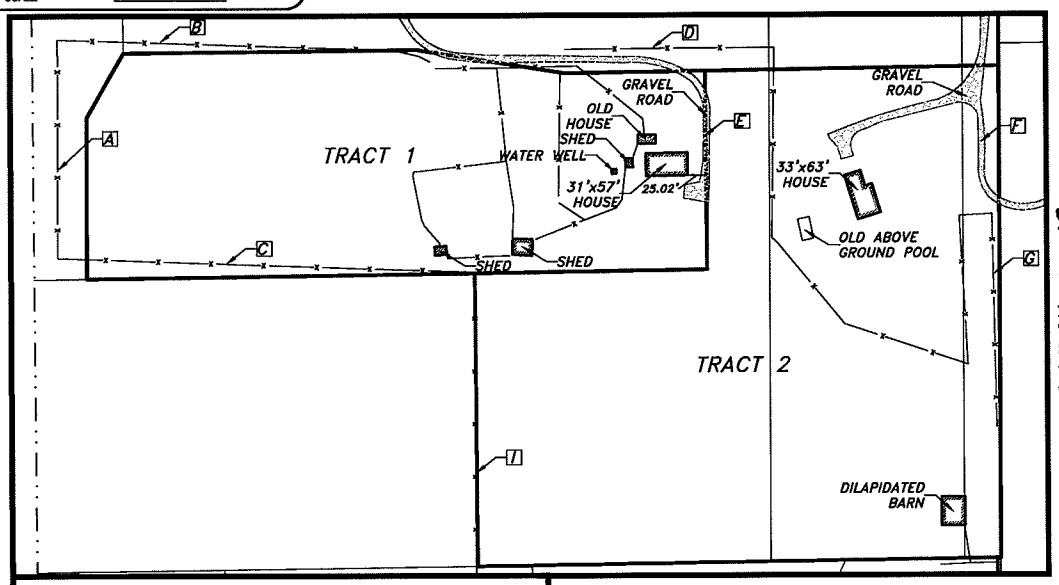

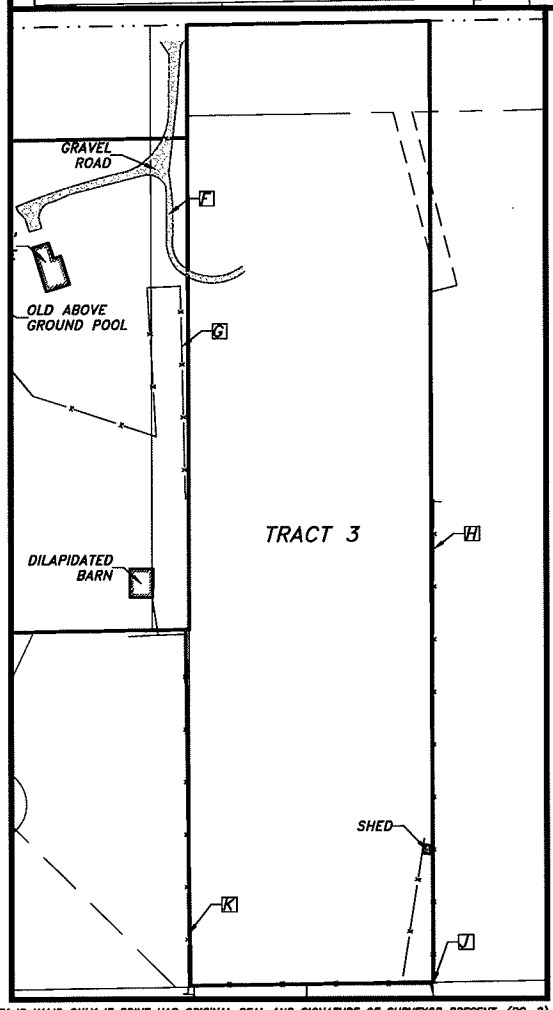

ENCROACHMENTS

- A A BARB WIRE FENCE ENCROACHES 39.6 FEET WEST OF THE WEST BOUNDARY OF TRACT 1.
- B A BARB WIRE FENCE ENCROACHES 15.5 FEET NORTH OF THE NORTH BOUNDARY OF TRACT 1.
- C A BARB WIRE FENCE ENCROACHES 26.9 FEET NORTH OF THE SOUTH BOUNDARY OF TRACT 1.
- D A BARB WIRE FENCE ENCROACHES 30.3 FEET NORTH OF THE NORTH BOUNDARY OF TRACT 1 AND TRACT 2.
- E A GRAVEL ROAD ENCROACHES 6.2 FEET EAST OF THE EAST BOUNDARY OF TRACT 1.
- F A GRAVEL ROAD ENCROACHES 28.5 FEET WEST OF THE EAST BOUNDARY OF TRACT 2.
- G A BARB WIRE FENCE ENCROACHES 10.2 FEET WEST OF THE EAST BOUNDARY OF TRACT 2.
- H A BARB WIRE FENCE ENCROACHES 3.2 FEET EAST OF THE EAST BOUNDARY OF TRACT 3.
- I A BARB WIRE FENCE ENCROACHES 2.4 FEET WEST OF THE WEST BOUNDARY OF TRACT 2.
- J A BARB WIRE FENCE ENCROACHES 2.9 FEET SOUTH OF THE SOUTH BOUNDARY OF TRACT 3.
- K A BARB WIRE FENCE ENCROACHES 2.4 FEET EAST OF THE EAST BOUNDARY OF TRACT 3.

LEGEND

- SUBJECT PROPERTY
- SECTION LINE
- RIGHT-OF-WAY
- BARB WIRE FENCE
- CHAIN LINK FENCE

VERIFY SCALE

0" 1"

BAR IS ONE INCH ORIGINAL DRAWING. IF NOT ONE INCH ON THIS SHEET, ADJUST SCALES ACCORDINGLY.

JIVIDEN AND COMPANY, P.L.L.C.
PROFESSIONAL SURVEYING SERVICES
13501 Eastern Avenue
Oklahoma City, Oklahoma 73131
C.A. 4151 - Expire June 30, 2013
Mob. (405) 740-3226
Office (405) 2SU-RVEY
Fax (405) 478-3272
http://www.jacsurvey.com

DATE DRAWN	JUNE 6, 2013
DRAWN BY	R. WOODS
PROJECT NO.	147-13 - R1WIM, T8N, SECTION 8, NW
DWG NAME	147-13_boundary.dwg
REVISED DATE	JULY 1, 2013

SURVEY IS VALID ONLY IF PRINT HAS ORIGINAL SEAL AND SIGNATURE OF SURVEYOR PRESENT. (PG. 2)
SURVEYING IS AN INEXACT SCIENCE AND IS SUBJECT TO CERTAIN DEGREE OF INACCURACY AND OPINION.