
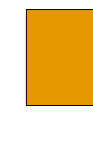




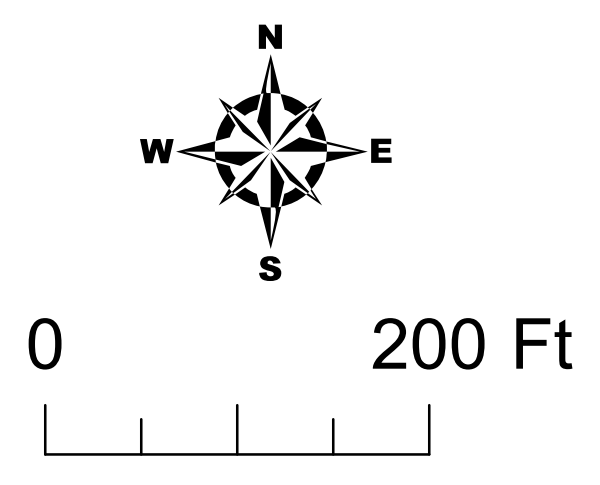
-  Proposed District (103 Parcels)
-  Contributing Structures
-  Non Contributing Structures
-  Warrants Further Study

Proposed Southridge Historical District Map A



Map Produced by the City of Norman Geographic Information System. The City of Norman assumes no responsibility for errors or omissions in the information presented.

August 26, 2016



LINDSEY STREET