







-  Supporting Parcels (10 Parcels, 60% Support)
-  Proposed Southridge Expansion (18 Parcels)
-  Contributing Structures
-  Non Contributing Structures
-  Warrants Further Study

Southridge Historic District Expansion Exhibit "A"



0 160 Ft

April 19, 2018



Map Produced by the City of Norman Geographic Information System. The City of Norman assumes no responsibility for errors or omissions in the information presented.