

To: City of Norman, c/o City Clerk Brenda Hall
Norman City Hall, Norman, OK

Re: **Petition to Close Right of Way** in Norman, OK

Date: April 23, 2013

1. The undersigned Applicant, The First Baptist Church of Norman, is the beneficial owner of all the land on both sides of the portion of the right of way, described below, which is proposed for closing.

2. It is in the best interest of both the undersigned and the City of Norman to release, close, and subsequently vacate, and foreclose the right to reopen in District Court the following-described portion of right of way in Norman:

The north 20' of the public right of way in the 200 block of West Comanche Street between Santa Fe Avenue and Webster Avenue, in the City of Norman as shown on the attached Exhibit A

3. If there are utility lines or facilities in, on, under or over any part(s) of Subject Property, Applicant will cause same to be respected and protected, as required by law.

4. An ownership list certified by a bonded abstracter, reflecting all owners of record, according to County Treasurer records, of property within 300 feet in any direction of the above-described Subject Property is submitted herewith. A map which is attached to said ownership list shows the location of the ownership lines for each owner of record whose name appears on the ownership list. Enclosed is a check for the required filing fee of \$400.

5. Action by the Board of County Commissioners of Cleveland County is not necessary. The undersigned will pay the cost of newspaper publication of the required Notice.

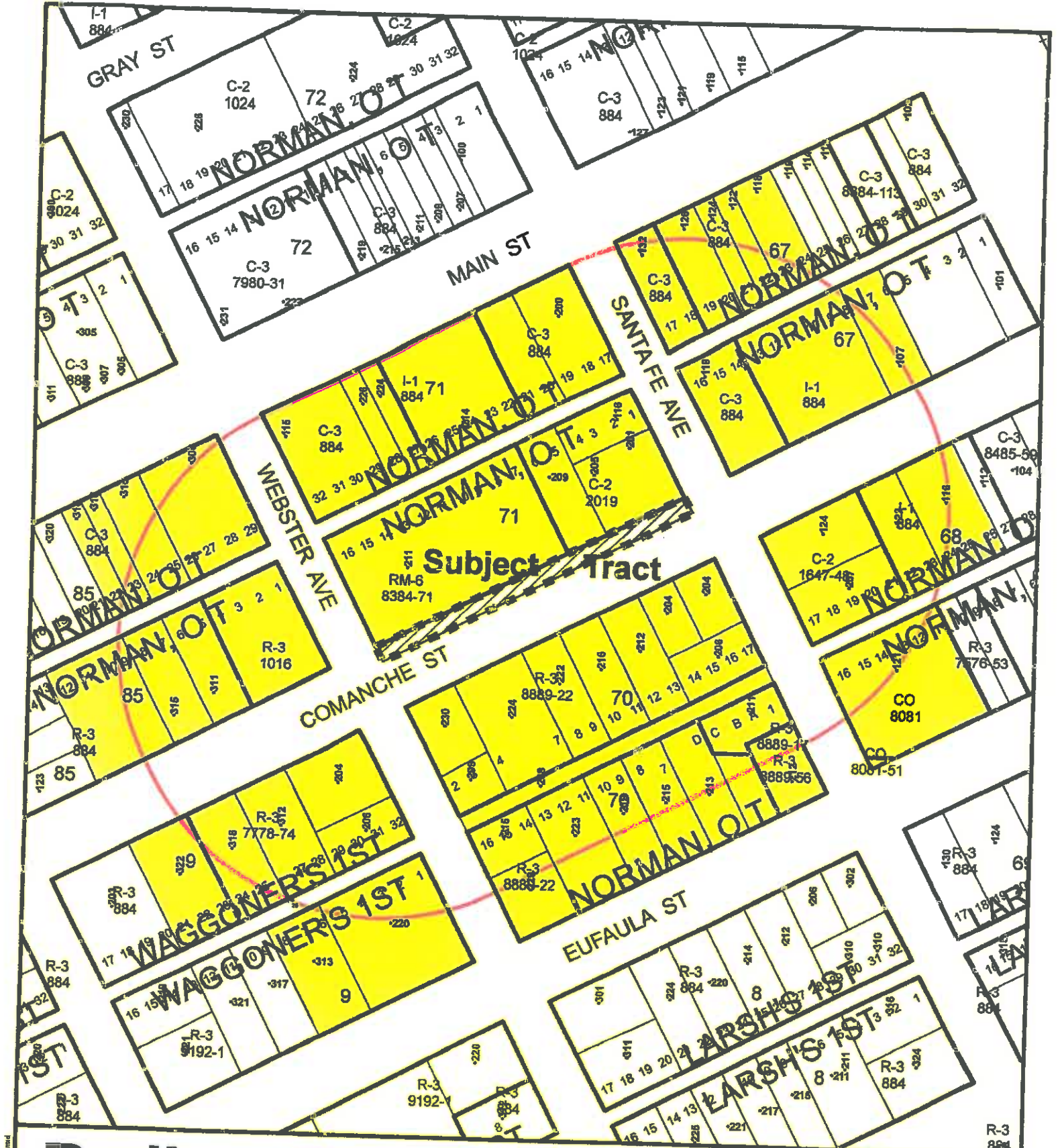
Wherefore, pursuant to Resolution 8182-66, as amended, of the City of Norman, the undersigned Applicant requests official closing of the above-described Subject Property, by enactment of an ordinance by the City Council of the City of Norman.

The First Baptist Church of Norman, by:


David T. Hopper, Attorney, OBA # 4361, 1620 Oriole Dr., Norman, OK 73071
Telephone (405) 360-3591

cc: Client

FILED IN THE OFFICE
OF THE CITY CLERK
ON 4-23-13



Radius Map

300ft. Radius

Map Produced by the City of Norman
Geographic Information System.
(405) 386-5316






The City of Norman assumes no
responsibility for errors or omissions
in the information presented.

Exhibit A



0 75 150 Feet

April 17, 2013

-  Subject Tract
-  Radius
-  Zoning
-  Parcels
-  Notification Area