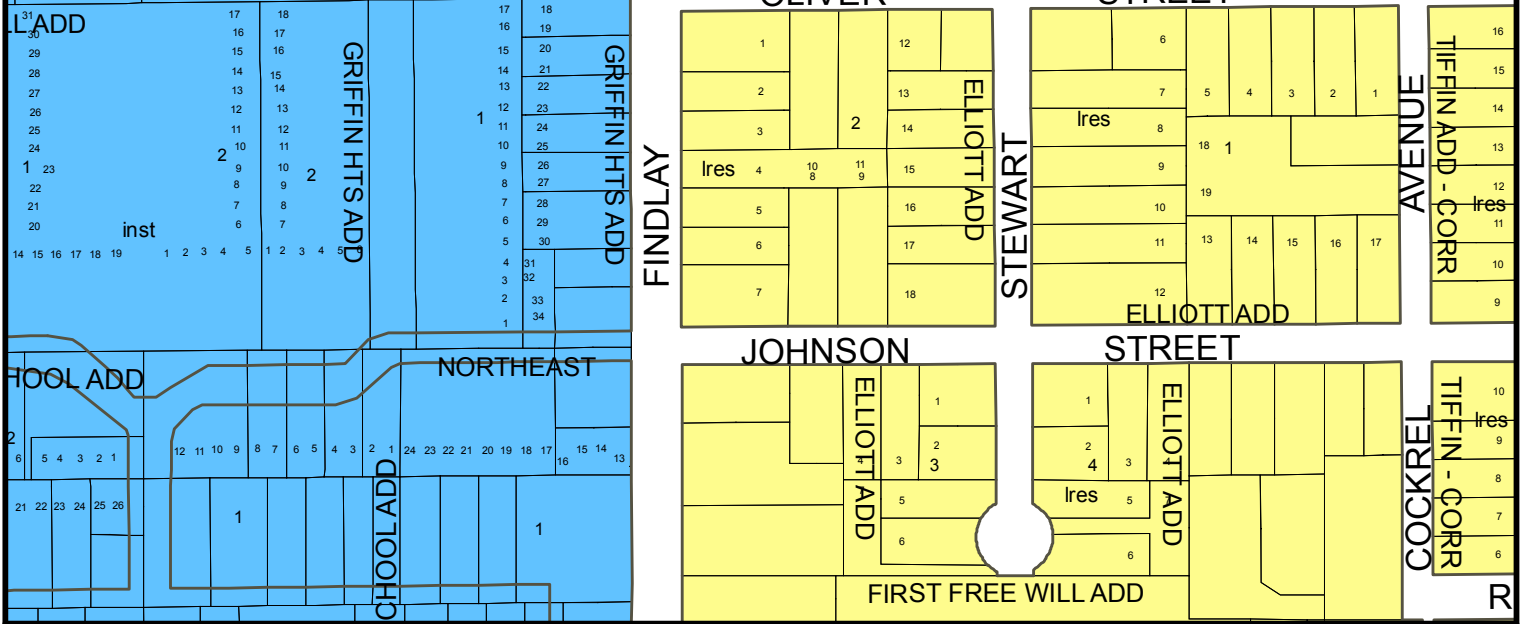
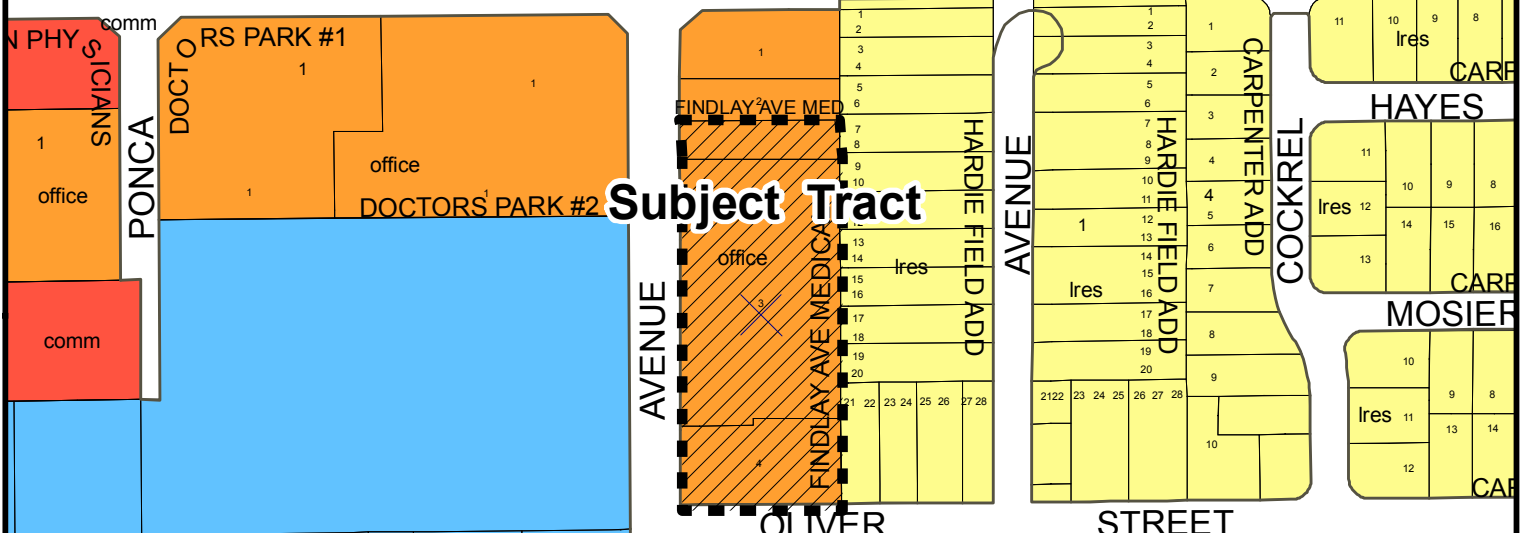



ROBINSON STREET



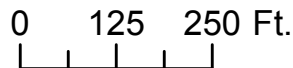
Norman 2025 Land Use Plan



Map Produced by the City of Norman Geographic Information System. The City of Norman assumes no responsibility for errors or omissions in the information presented.



December 4, 2019



-  Subject Tract
-  Zoning