


# Location Map





Map Produced by the City of Norman  
Geographic Information System.  
The City of Norman assumes no  
responsibility for errors or omissions  
in the information presented.



December 2, 2020

0 250 500 Ft.

-  Subject Tract
-  Zoning