

Parcel No. 11
Legacy Trail Multimodal Path

GRANT OF RIGHT-OF-WAY
City of Norman

Know all men by these presents:

That 36th Northwest, LLC, for and in consideration of the sum of One Dollar (\$1.00), receipt of which is hereby acknowledged, and for and upon other good and valuable considerations, do/does hereby grant, bargain, sell, and convey unto the City of Norman, a municipal corporation, a public utility easement and right-of-way over, across, and under the following described real estate and premises situated in the City of Norman, Cleveland, Oklahoma, to wit;

A strip, piece or parcel of land lying in the Northwest Quarter (NW/4) of Section Fourteen (14), Township Nine (9) North, Range Three (3) West of the Indian Meridian, Cleveland County, Oklahoma. Said parcel of land being described by metes and bounds as follows (and depicted in attached Exhibit B-Parcel 11):

*Commencing at the Southwest Corner of the Southwest Quarter (SW/4) of Section 14;
Thence North 00°28'36.05" West along the West Section Line of Said Section, a distance of 2,640.90 feet;
Continuing North 00°27'55.57" West along the West Section Line of said Section. A distance of 350.00 feet;
Thence North 89°13'44.43" East a distance of 50.00 feet to a point on the Existing Right-of-Way, the same point being the Point of Beginning;
Thence North 89°13'44.43" East a distance of 10.00 feet;
Thence South 00°27'55.57" East a distance of 79.44 feet;
Thence North 65°43'50.98" West a distance of 11.01 feet;
Thence North 00°27'55.57" West a distance of 74.78 feet to the Point of Beginning.*

Said parcel containing 771.13 square feet, or 0.02 acres more or less, of New Right-of-Way for roadway and utility improvements.

All bearings contained in this description are based on the Oklahoma State Plane Coordinate System and are not astronomical bearings.

PUBLIC ROADWAY, DRAINAGE AND UTILITIES

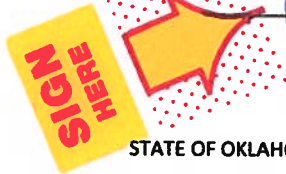
To have and to hold the same unto the said city, its successors, and assigns forever.

Signed and delivered this 4 day of January, 2020

[Owner] by:

Bob Wilson

Title: owner



REPRESENTATIVE ACKNOWLEDGEMENT



STATE OF OKLAHOMA, COUNTY OF CLEVELAND, SS:

Before me, the undersigned, a Notary Public in and for said County and State, on this 4TH day of JANUARY, 2020, personally appeared PETEWILSON, to me known to be the

Identical person(s) who executed the foregoing grant of easement and acknowledged to me that HE executed the same as HIS free and voluntary act and deed for the uses and purposes therein set forth.

WITNESS my hand and seal the day and year last above written.

My Commission Expires: 02.15.2021 Notary Public: _____



Approved as to form and legality this 4 day of February, 2020.



City Attorney

Approved and accepted by the Council of the City of Norman, this ____ day of _____, 20__.

Mayor

ATTEST:

City Clerk

SEAL:

**CITY OF NORMAN - LEGACY TRAIL
EXHIBIT "B" - PARCEL 11**

