


Norman 2025 Land Use Plan





Map Produced by the City of Norman Geographic Information System. The City of Norman assumes no responsibility for errors or omissions in the information presented.



April 10, 2018

0 200 400 Ft.

 Subject Tract
 Zoning