

Protest & Support Map





40.4% Protest Within Notification Area
6.0% Support Within Notification Area

Map Produced by the City of Norman
Geographic Information System.
(405) 366-5316

The City of Norman assumes no
responsibility for errors or omissions
in the information presented.



Scale: 1" = 300'
April 10, 2013

-  Subject Tract
-  Protest
-  Notification Area
-  Support

