







10400 East State Highway 9



November 4, 2014

Map Produced by the City of Norman
Geographic Information System.
The City of Norman assumes no
responsibility for errors or omissions
in the information presented.

-  Stream Planning Corridors
-  Floodway
-  100yr. Floodplain
-  Parcels



0 200 400 Feet

