

1.1 R. Thompson

1 R. Thompson

24TH AVE NW

FRANKLIN RD

12TH AVE NW

BNSF RR


Little River





Little River



Map Produced by the City of Norman
 Geographic Information System.
 (405) 366-5316
 The City of Norman assumes no
 responsibility for errors or omissions
 in the information presented.

Franklin Road Right of Way Acquisitions

 Proposed Easements

-  Structure
-  Roads
-  Parcels
-  Hydrology



1" = 400'
 April 23, 2013

C:\GIS\MapServer\workspace\CityOfNorman\MapServer\MapServer\MapServer.mxd