






-  Supporting Parcels (82 Parcels, 77.9% Support)
-  Proposed District (103 Parcels)
-  Contributing Structures
-  Non Contributing Structures
-  Warrants Further Study


**Proposed Southridge Historical District:
Property Owners Supporting
Historic District Overlay Zoning**



Map Produced by the City of Norman
Geographic Information System.
The City of Norman assumes no
responsibility for errors or omissions
in the information presented.

Map C

August 26, 2016



0 200 Ft