

N PONCA AVE

E FRANK ST

E HUGHBERT ST

E ACRES ST

N PORTER AVE

DAVE'S HEALTH MART PHARMACY INC

ST JOSEPH'S CATHOLIC CHURCH

E GRAY ST

GOODMAN INVESTMENTS, LLC

GOODMAN & SONS, LLC

NORTH PORTER CENTER, LLC

E TONHAWA ST





JERRY'S, LLC

JERRY'S, LLC

KEVIN M. E DAWNS ST

DON'S LOCK SHOP

N CRAWFORD AVE

-  Property Line
-  Permanent ROW
-  Temp. Constr. Esmt.
-  Temp. Driveway Esmt.



Map produced by the City of Norman Geographic Information System

The City of Norman assumes no Responsibility for errors or omissions in the information presented.

Porter and Acres Intersection Right-of-Way and Easement Exhibit

05/13/2020

