

Radius Map

300 ft. Radius

Map Produced by the City of Norman Geographic Information System. The City of Norman assumes no responsibility for errors or omissions in the information presented.






Board of Adjustment



0 80 160 Feet



March 20, 2015

-  Subject Tract
-  Radius
-  Zoning
-  Parcels
-  Notification Area