FINAL SITE DEVELOPMENT PLAN

UNIVERSITY NORTH PARK SECTION XI

A PLANNED UNIT DEVELOPMENT

BEING A PART OF THE S.E. 1/4 & N.E. 1/4 OF SECTION 23, T 9 N, R 3 W, INDIAN MERIDIAN
NORMAN, CLEVELAND COUNTY, OKLAHOMA

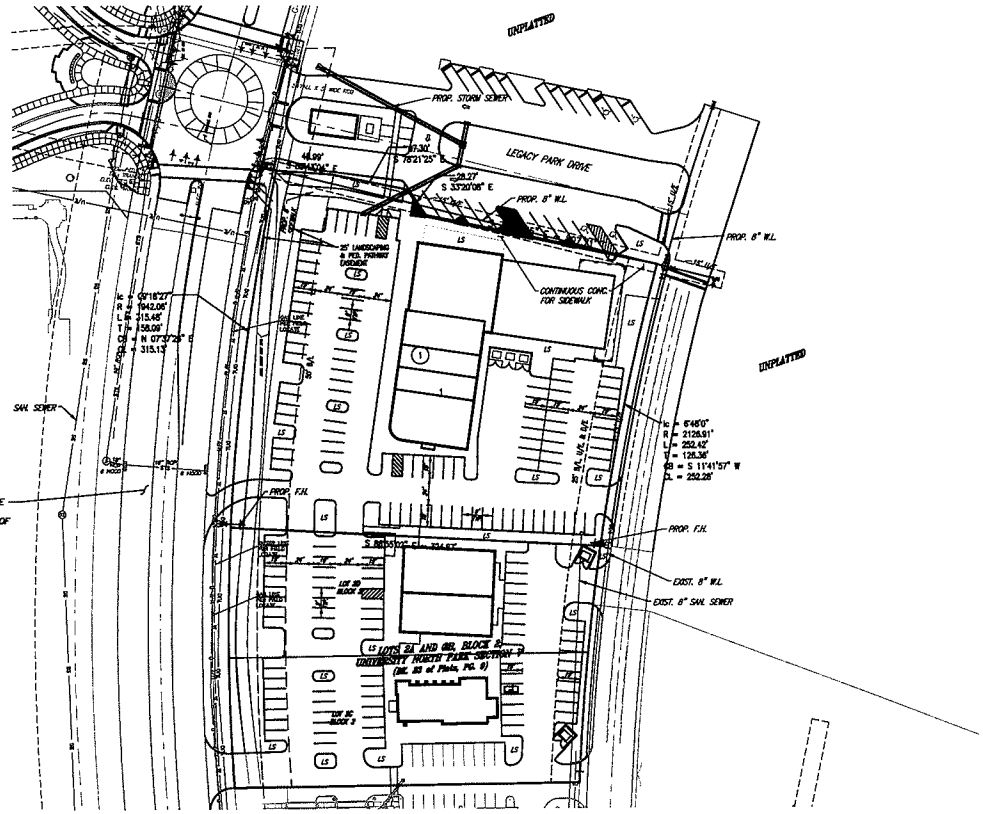

THE RIGHTS-OF-WAY FOR 24TH AVENUE N.W. WERE DEDICATED BY THE PLAT OF UNIVERSITY NORTH PARK SECTION 1, ACCORDING TO THE PLAT THEREOF RECORDED IN BOOK 21 OF PLATS, PAGE 7, CLEVELAND COUNTY RECORDS, AND ARE NOT A PART OF THIS PLAT.

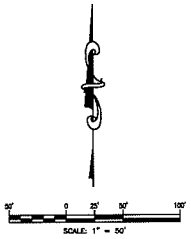

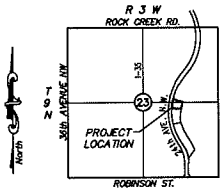

LOCATION MAP
SCALE: 1" = 2000'

NOTE:

THIS IS A CONCEPTUAL SITE PLAN.

FINAL SITE DEVELOPMENT PLAN

UNIVERSITY NORTH PARK SECTION XI

NORMAN, OKLAHOMA

SMC Consulting Engineers, P.C.
615 West Main – Oklahoma City, OK 73106
PH: 405-232-7715 Fax: 405-232-7856
CERTIFICATE OF AUTHORIZATION NO. CA. 4861 EXP. 6/30/2013

No.	Revision	By	Date
1	Revised per City Plan review comments	D.C.	11/28/12

DATE: 11/08/12
DRAWN BY: D.D.
PROJECT NO.: 5461.00
SCALE: 1" = 80'
ENGINEER:
SHEET NO. 1 OF 1