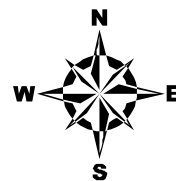


# Protest & Support Map







2.22% Protest Within Subject Tract  
 0.20% Support Within Subject Tract  
 3.1% Protest Outside Subject Tract

Map Produced by the City of Norman  
 Geographic Information System.  
 The City of Norman assumes no  
 responsibility for errors or omissions  
 in the information presented.



0 420 840 Feet

June 6, 2017

-  Subject Tract
-  Notification Area
-  Protest
-  Support