






-  Appar. Prop. Lines, PHASE 1
-  Drainage Esmt., PHASE 1
-  Perm. Esmt., PHASE 1
-  Temp. Constr. Esmt., PHASE 1
-  Utility Esmt., PHASE 1



Map produced by the City of Norman
Geographic Information System

The City of Norman assumes no
Responsibility for errors or omissions
in the information presented.

36th Avenue NW Widening - Phase 1 Right-of-Way and Easement Exhibit

01/28/2020

