


Norman 2025 Land Use Plan





Map Produced by the City of Norman
Geographic Information System.
The City of Norman assumes no
responsibility for errors or omissions
in the information presented.



May 22, 2015

0 300 600 Ft.

 Subject Tract
 Zoning