


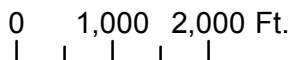
### 36th Avenue NW from Tecumseh to Indian Hills Road





Map Produced by the City of Norman  
 Geographic Information System.  
 (405) 366-5316  
 The City of Norman assumes no  
 responsibility for errors or omissions  
 in the information presented.



March 19, 2013



-  New Traffic Signal
-  Project Location