




Proposed Tecumseh Interceptor

June 7, 2013

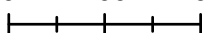


Map produced by the City of Norman
GIS Services Division

The City of Norman assumes no
responsibility for errors or omissions
in the information presented.

-  Proposed Interceptor
-  Existing Sewer Network
-  Parcels



0 200 400 Feet


\\Requests\GIS\Speed\060713_TecumsehInterceptor\TecumsehInterceptor.mxd