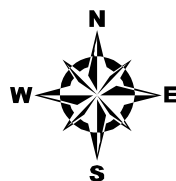




Location Map






Map Produced by the City of Norman
 Geographic Information System.
 The City of Norman assumes no
 responsibility for errors or omissions
 in the information presented.



0 400 800 Feet



February 27, 2017

-  Subject Tract
-  Zoning
-  Parcels