



Date: September 17, 2020
To: Brenda Hall, City Clerk
From: Nathan Madenwald, P.E., Capital Projects Engineer *NM 9/17/20*
Subject: Consent to Encroach 2021-7
(320 N Porter Avenue – Lot 17, Block 19, Norman Original Township)

As part of the Porter – Acres Intersection Project, right-of-way acquisition for the project will cause the existing sign for Van's Pig Stand to encroach by overhanging into the acquired right-of-way. The existing sign is located on the east side of the building and is not proposed to be modified at this time.

No sanitary sewer facilities are within proximity of the existing sign. Water lines are located within the original right-of-way for the site so the acquisition of the additional right-of-way and the subsequent encroachment will not impact future repair, replacement, maintenance or operation of the water lines. Additionally, water lines will be replaced with the Porter – Acres Intersection Project with the current design to be on the east side of N Porter Avenue.

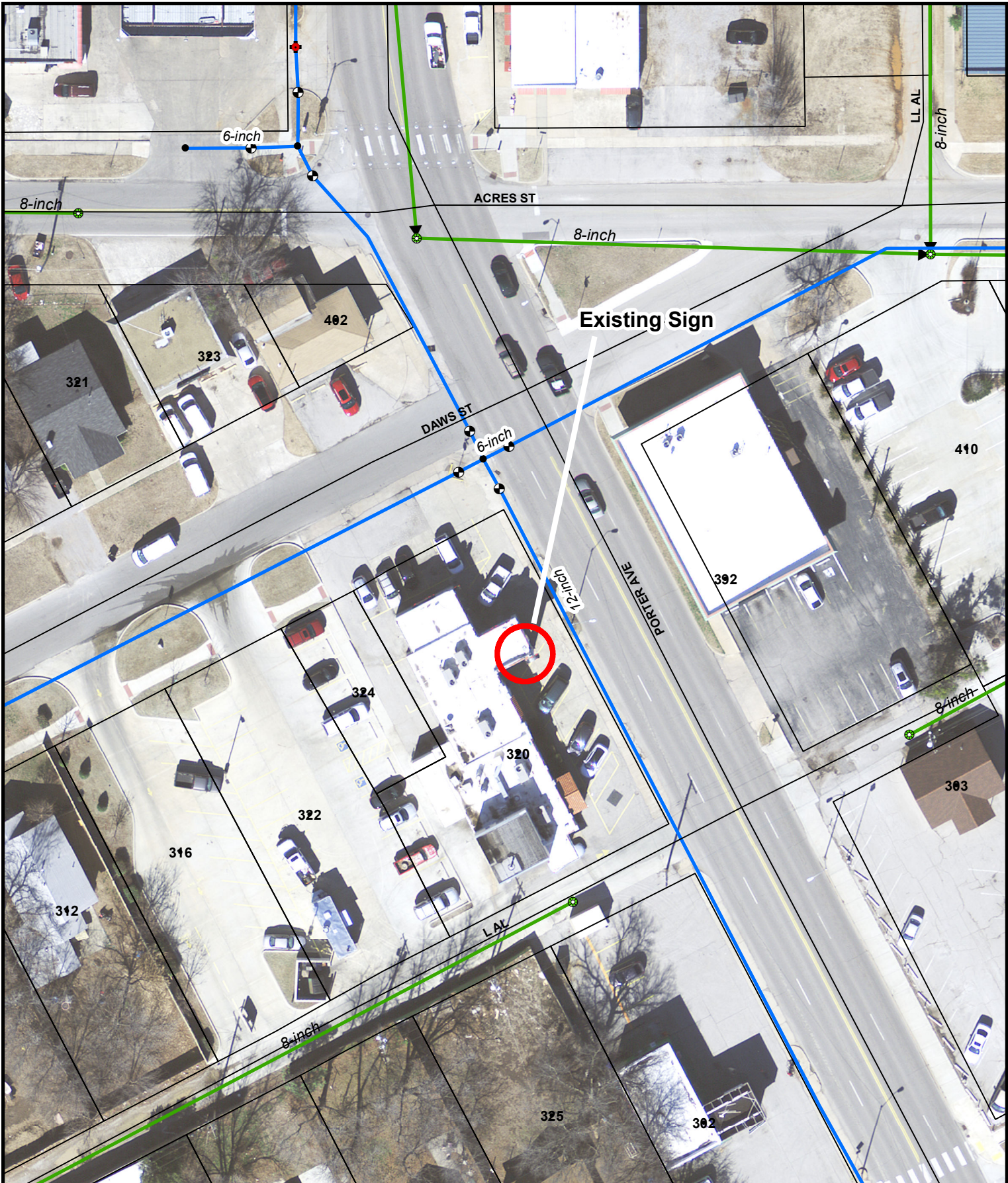
The Norman Utilities Authority will not object to the proposed encroachment based on the conditions within the Consent Agreement and Covenant for the property as part of the right-of-way acquisition.

Please advise if questions arise.


Attachments: Map of Existing Water and Sanitary Sewer Lines

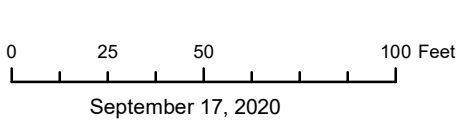
cc: Ken Danner
Chris Mattingly
Utilities Folder
Kathryn Walker
Beth Muckala
Sarah Encinias

office memorandum



Consent to Encroachment - 2021-7 - 320 N Porter Avenue


 Map Produced by the City of Norman Geographic Information System.
 The City of Norman assumes no responsibility for errors or omissions in the information presented.



- WMains
- SManholes
- SLiftStations
- SForceMains
- SGravityMains