

N PONCA AVE

E FRANK ST

E HUGHBERT ST





E ACRES ST

N PORTER AVE

E GRAY ST

E TONHAWA ST

N CRAWFORD AVE

-  Property Line
-  Permanent ROW
-  Temp. Constr. Esmt.
-  Temp. Driveway Esmt.

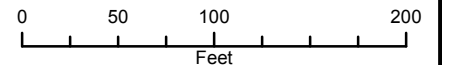


Map produced by the City of Norman Geographic Information System

The City of Norman assumes no Responsibility for errors or omissions in the information presented.

### Porter and Acres Intersection Right-of-Way and Easement Exhibit

09/15/2020



GOODMAN & SONS, LLC

GOODMAN HOLDINGS, LLC

CHECKER FUEL STOP, INC.

DON'S LOCK SHOP

KEVIN M. RILEY

JERRY'S, LLC

JERRY'S, LLC

NORTH PORTER CENTER, LLC

GOODMAN & SONS, LLC

GOODMAN INVESTMENTS, LLC

DAVE'S HEALTH MART PHARMACY INC

ST JOSEPH'S CATHOLIC CHURCH

10

5.1

4.2

4.1

12

2.2

2.1

1.1

1.2

1.1

8

7

7.1

6.1

6

11

9

9.1

9

2

1

1.1

1.2

1.1