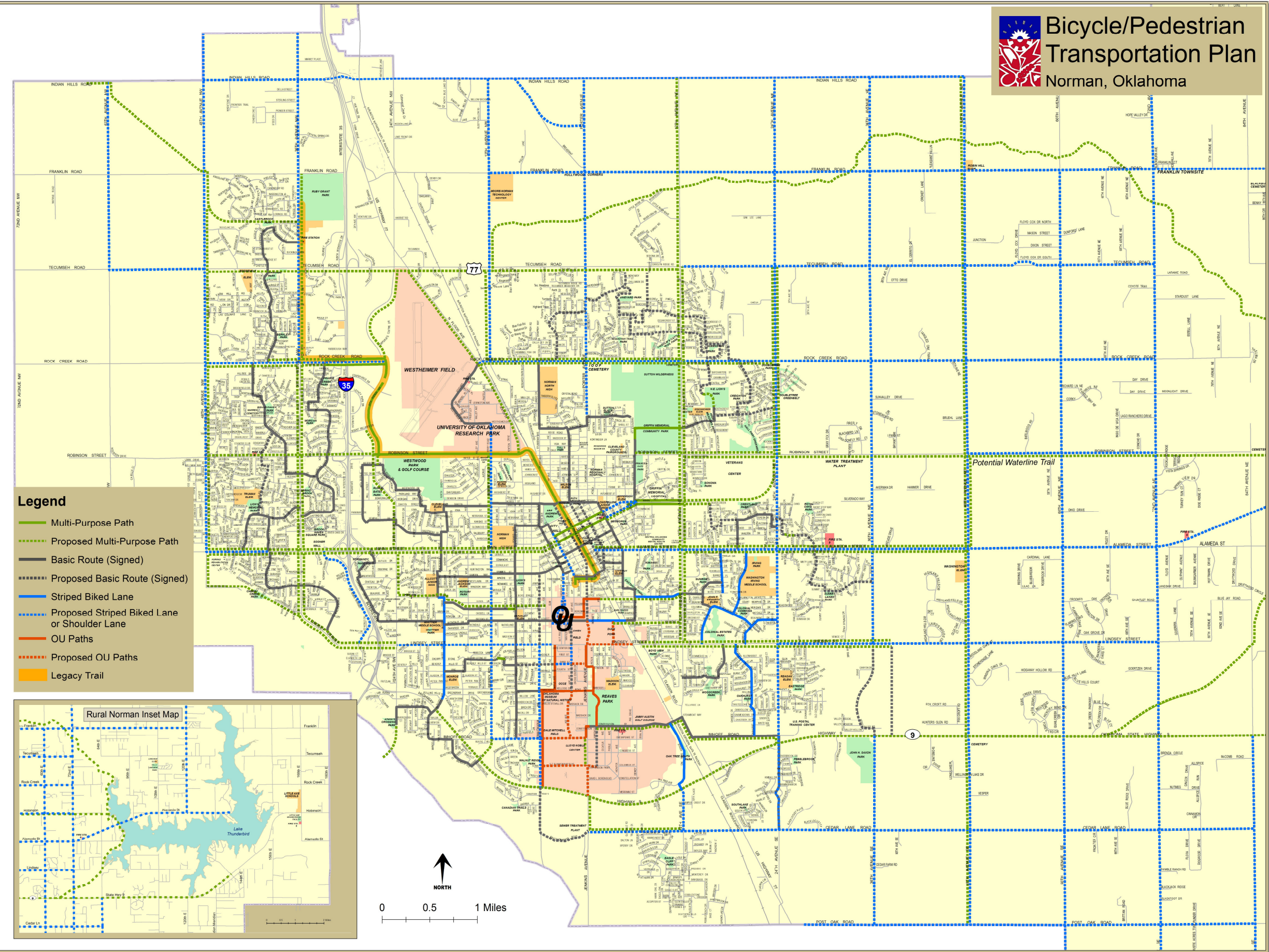
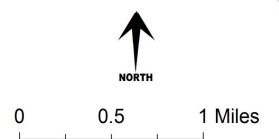
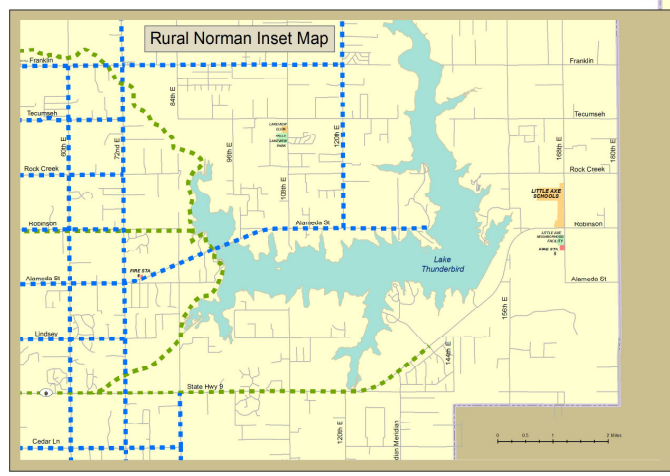


**Bicycle/Pedestrian  
Transportation Plan**  
Norman, Oklahoma



**Legend**

- Multi-Purpose Path
- - - Proposed Multi-Purpose Path
- Basic Route (Signed)
- - - Proposed Basic Route (Signed)
- Striped Biked Lane
- - - Proposed Striped Biked Lane or Shoulder Lane
- OU Paths
- - - Proposed OU Paths
- Legacy Trail



Attachment No. 1 - Norman Bicycle and Pedestrian Transportation Plan (Figure 3.7 of CTP)