
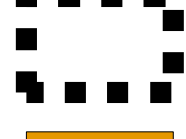





-  Supporting Parcels (26 Parcels, 60% Support)
-  Proposed Expansion of Chautauqua Historic District (43 Parcels)
-  Contributing Structures, 78%
-  Non Contributing Structures

Proposed Expansion of Chautauqua Historic District

Map "A"



Map Produced by the City of Norman Geographic Information System. The City of Norman assumes no responsibility for errors or omissions in the information presented.



0 100 Ft

July 3, 2018