







EXHIBIT A

LEGEND

-  Building
-  Pavement
-  Easement
-  Stream Planning Corridor
-  Floodway
-  100yr. Floodplain

13300 Deer Creek Rd
 Planimetric Map

November 15, 2019

Map Produced by the City of Norman
 Geographic Information System
 The City of Norman assumes no
 responsibility for errors or omissions
 in the information presented

