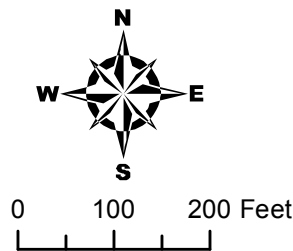


# Protest Map



17.3% Protest by Property Owners  
Within Notification Area



Map Produced by the City of Norman  
Geographic Information System.  
The City of Norman assumes no  
responsibility for errors or omissions  
in the information presented.



June 12, 2018

-  Subject Tract
-  Notification Area
-  Protest
-  Protest Outside Notification Area