

Justification for inclusion of petition signatures (previously submitted but not counted because the signatures did not match the Certified Ownership List) on the Protest Map – submitted May 1, 2018

Account R0024553 (Assessment Year 2018)

Base Data

Account: R0024553
Parcel: NC29 AAAOT 90 9 001
Owner: FARRIS, ROBERTA WHITNEY-REV LIV TRT
Owner2: RUCH, DEANNA LYNN-TRTEE
Address: 509 N UNIVERSITY BLVD NORMAN 73069



[+] Map this property.


Mailing Address

Mailing Name: FARRIS, ROBERTA WHITNEY-REV LIV TRT
Address: 201 E Mosier ST
City State Zip: Norman OK 73069

Legal

Legal Description: NORMAN OT W70' LOTS 9 AND 10 BLK 90
Account Type: 220 - RESIDENTIAL **Number of Buildings:** 1
Subdivision: AAAOT AAAOT - ORIGINAL TOWN **Legal Acreage:** 0.16000
Tax District: NC29 - NORMAN CITY 29

Photos



[+] Click to enlarge.

Report Discrepancy

GIS parcel shapefile last updated 5/1/2018 3:18:14 AM.

The CAMA data presented on this website is current as of 5/1/2018 12:16:40 AM.

22

LETTER OF SUPPORT OR PROTEST

I, Bob Summers (PRINTED NAME),
am the OWNER (OWNER, MANAGING MEMBER,
TRUSTEE, AGENT, OR OTHER TITLE) of JBJ Enterprise (JBJ Enterprise)
(LLC, CORP, TRUST, OR OTHER OWNERSHIP ENTITY) which owns the
property located at 512 N. University, Norman (ADDRESS). As such, I
am authorized to sign a letter of protest or support. I am

OPPOSED TO

IN SUPPORT OF

(Please check one)

the proposed rezoning of property generally located And known as
410, 414, + 416 N. Park Ave., Norman. (Ordinance No. O-1718-)




SIGNATURE

#46

Account R0143093 (Assessment Year 2018)

Base Data

Account: R0143093
Parcel: NC29 WATSN 1 1B 001
Owner: CAMERON, IAN D & SARAH
Owner2:
Address: 409 W DAWS ST NORMAN 73069



[+] Map this property.

Mailing Address

Mailing Name: CAMERON, IAN D & SARAH
Address: 409 W Daws ST
City State Zip: Norman OK 73069

Legal

Legal Description: WATSON ADDN LT 1B BLK 1 AKA BEG NE/C LT 28 W80.56` S 20D E43.91` S48.57` N 60D E74.59` N53.04` POB
Account Type: 220 - RESIDENTIAL **Number of Buildings:** 1
Subdivision: WATSN WATSN - WATSON **Legal Acreage:** 0.11380
Tax District: NC29 - NORMAN CITY 29

Photos



[+] Click to enlarge.

[Report Discrepancy](#)

GIS parcel shapefile last updated 5/1/2018 3:18:14 AM.


The CAMA data presented on this website is current as of 5/1/2018 12:16:40 AM.

#53

Account R0048144 (Assessment Year 2018)

Base Data

Account: R0048144
Parcel: NC29 WATSN 1 6 001
Owner: CAMERON, IAN D & SARAH
Owner2:
Address: 409 W DAWS ST NORMAN 73069



[+] Map this property.

Mailing Address

Mailing Name: CAMERON, IAN D & SARAH
Address: 409 W Daws ST
City State Zip: Norman OK 73069

Legal

Legal Description: WATSON LOT 6 BLK 1

Account Type: 220 - RESIDENTIAL	Number of Buildings: 1
Subdivision: WATSN WATSN - WATSON	Legal Acreage: 0.10000
Tax District: NC29 - NORMAN CITY 29	

Photos

No photos were found for this parcel.

[Report Discrepancy](#)

GIS parcel shapefile last updated 5/1/2018 3:18:14 AM.

The CAMA data presented on this website is current as of 5/1/2018 12:16:40 AM.

#34