


**Subject Tract** A-2 1339

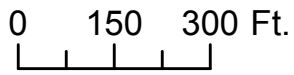
# Location Map





Map Produced by the City of Norman Geographic Information System. The City of Norman assumes no responsibility for errors or omissions in the information presented.



May 14, 2018



 Subject Tract  
 Zoning