





Chautauqua Historic District

Adopted October 24, 1995
Ordinance #O - 9596 - 9

-  Chautauqua Historic District
-  Structures
-  Pavement
-  Parks

Map "B"



Map Produced by the City of Norman
Geographic Information System.
The City of Norman assumes no
responsibility for errors or omissions
in the information presented.



0 100 200 Ft