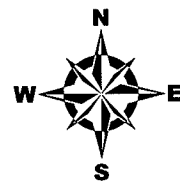


# Protest & Support Map






0.2% Protest Within Notification Area  
 4.3% Support Within Notification Area

Map Produced by the City of Norman  
 Geographic Information System.  
 (405) 366-5316

The City of Norman assumes no  
 responsibility for errors or omissions  
 in the information presented.



Scale: 1" = 400'  
 June 12, 2012

-  Subject Tract
-  Protest
-  Support
-  Notification Area
-  Protest Outside Notification Area

June 3, 2012

The City of Norman  
201 West Gray, Blding A  
PO Box 370  
NORMAN, OK 73069-73070

FILED IN THE OFFICE  
OF THE CITY CLERK  
ON 6/8/12 ML

ATTN: City Clerk  
Re: Rezoning from RE to PUD, location  
of Property East Side of 12th Ave, SE @  
Cobblestone Creek Drive.

My husband and I plan on retiring  
in our home located at 1121 Glen Eagles  
Ct. which will be within 350 ft of  
the planned development. We purchased  
the property thinking it would be a quiet,  
safe area.

We do not want the rezoning changed  
to PUD, we highly resent this. Please  
let our concerns be heard.

Sincerely,  
Thomas + Justice Meeker  
RR6 - Box 393  
Eufaula, OK 74432

Stephen B. Rogers  
4601 Augusta Drive  
Norman, OK 73072

Norman Planning Commission  
P.O. Box 370  
Norman, OK 73070

Subject: Planning Commission Meeting, May 10 – Cobblestone Creek Rezoning

Gentlemen:

I reside within 350 feet of the subject tract that is being considered for rezoning.

I support the request for rezoning.

Thank you.

Sincerely,

A handwritten signature in cursive script that reads "Stephen Rogers".

Stephen Rogers

FILED IN THE OFFICE  
OF THE CITY CLERK  
ON 4-25-12 *ML*